

BUS DRIVER INFORMATION FORM

This information may be useful for bus drivers.

Note: Please do not use GPS devices, Google Maps or other electronic mapping systems. They provide the shortest route without regard for road quality. U.S. Forest Service roads in the area may be almost impassable. Furthermore, online maps of this area have mislabeled road names.

Contact Information

SCHOOL GROUP INFORMATION

Contact person: _____

Group name: _____

Office phone: _____

Cell phone: _____

Email: _____

WAHSEGA 4-H CENTER INFORMATION

- Phone: 706-864-2050
- Email: wahsega@uga.edu
- Web: <http://www.wahsega4h.org/maps.html>

Itinerary

FIRST DAY

- Pickup point: _____
- Departure from pickup point: Day: _____ Date: _____ Time: _____
- Drop-off point: Wahsega 4-H Center
- Expected arrival time at Wahsega 4-H Center: _____

Note: For 3-day programs, please do not arrive before 1:30 p.m. without prior approval.

LAST DAY

- Pickup point: Wahsega 4-H Center
- Departure from pickup point: Day: _____ Date: _____ Time: _____
- Drop-off point: _____
- Expected arrival time at drop-off point : _____

Note: Please plan to leave by 12:30 in the afternoon if you are here for the 3-day program.

Getting to Wahsega

Use the bus route marked on the map below rather than going through downtown Dahlonega.

Expect a gravel road

Wahsega 4-H Center (a.k.a. Camp Wahsega) is off a narrow winding gravel road, Forest Road 28, one mile from the end of Camp Wahsega Road.

Entering the center

Our driveway does not have separate entrances and exits and is only one lane. Therefore, to exit without a problem, drivers should pull past the entrance and then back down the driveway.

Parking on center




While the parking lot is small, a number of buses can park side by side without a problem.

No idling engines

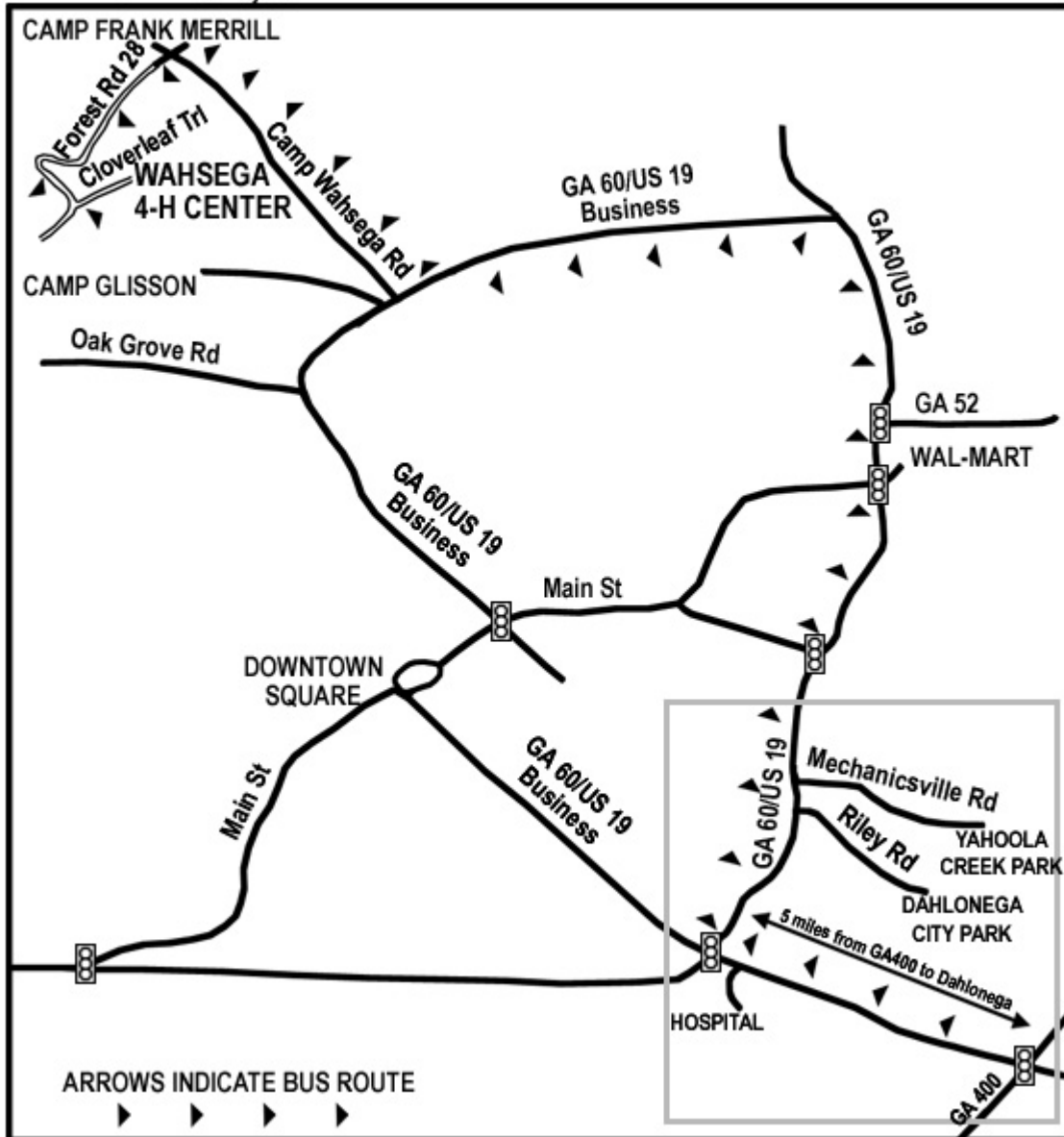
Please turn off engines immediately upon arrival rather than leaving them running.

Mileage and Map Key

- 12 miles to Wahsega from the downtown square
- 14 miles to Wahsega from Wal-Mart
- 9.5 miles to Wahsega from the beginning of Camp Wahsega Rd.
- 5 miles to downtown Dahlonega from the end of GA 400.

-  TRAFFIC SIGNAL
-  PAVED ROAD OR HIGHWAY
-  GRAVEL ROAD

DAHLONEGA, GA



DETAIL OF PARKS AREA

